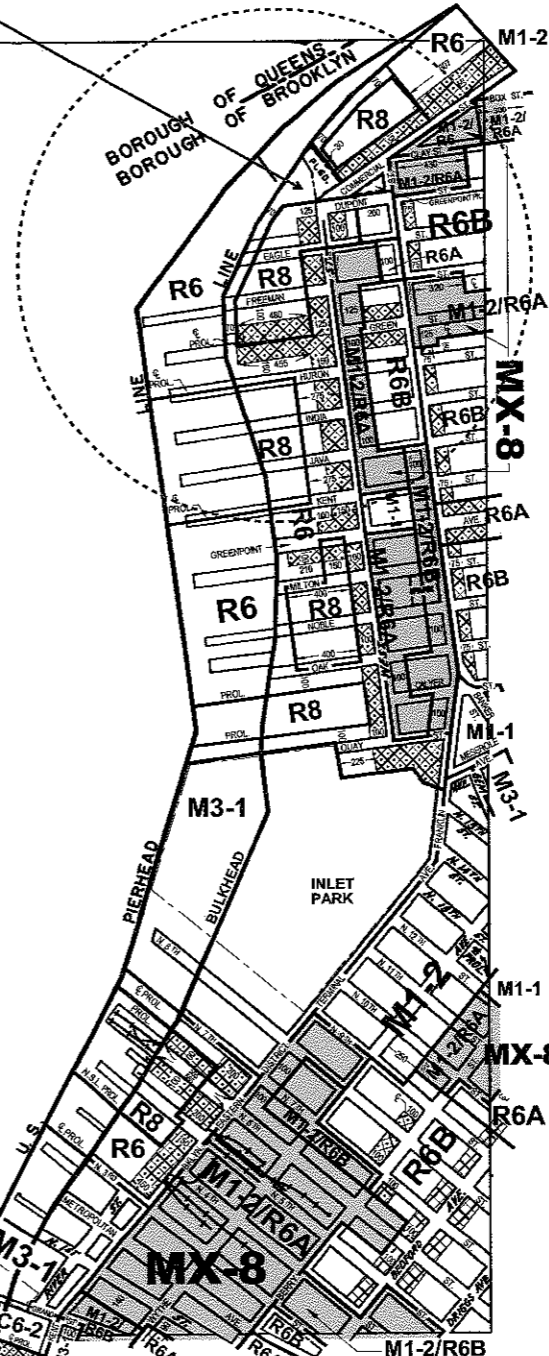
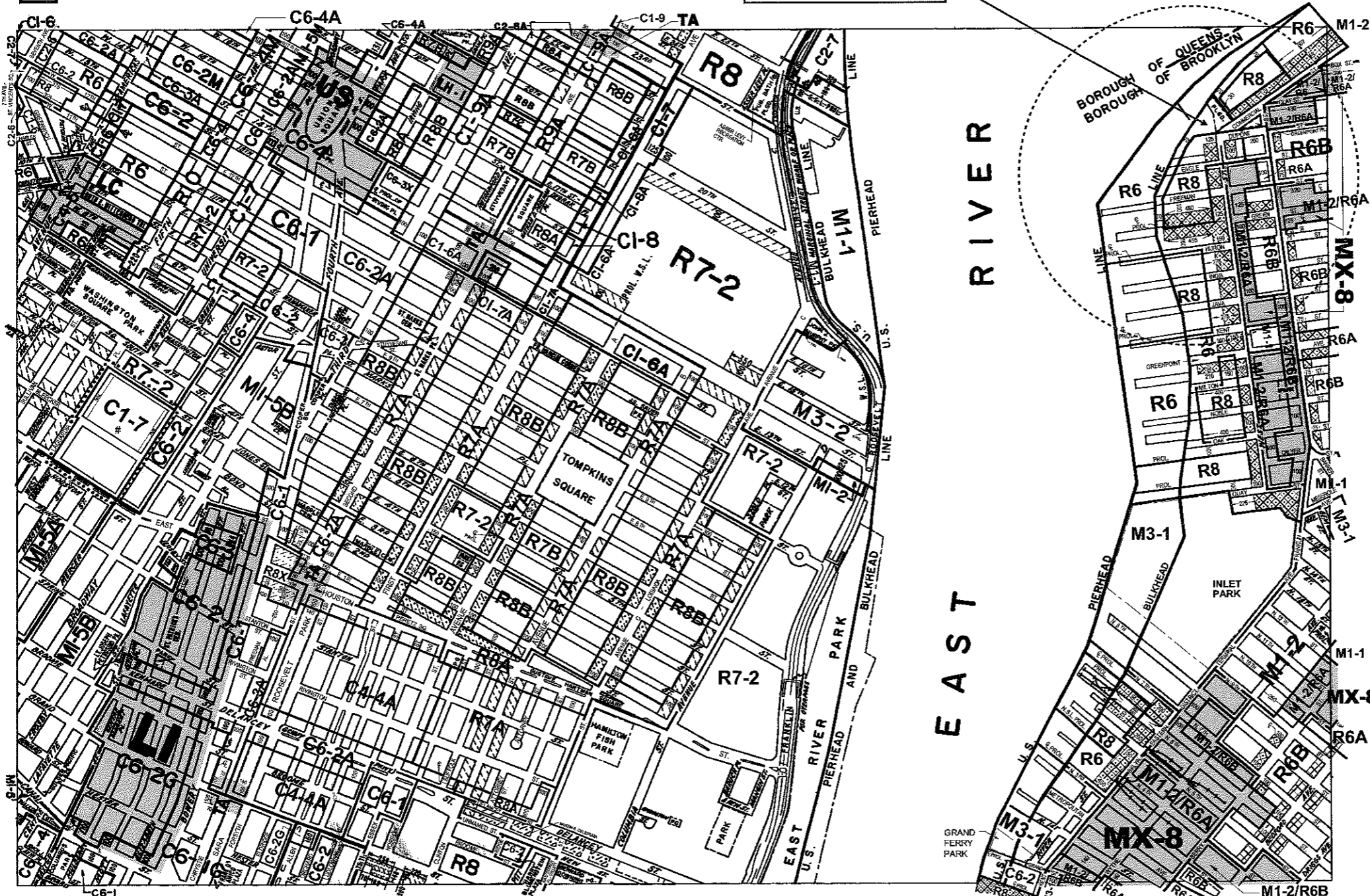


Click blue box on map to view sketch map of proposed map change

PROJECT AREA



ZONING MAP

THE NEW YORK CITY PLANNING COMMISSION

Major Zoning Classifications:
 The number(s) and/or letter(s) that follows an R, C or M District designation indicates use, bulk and other controls as described in the text of the Zoning Resolution.

- R – RESIDENTIAL DISTRICT
- C – COMMERCIAL DISTRICT
- M – MANUFACTURING DISTRICT

SPECIAL PURPOSE DISTRICT
 The letter(s) within the shaded area designates the special purpose district as described in the text of the Zoning Resolution.

AREA(S) REZONED

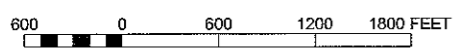
Effective Date(s) of Rezoning:
 07-25-2012 C 120122 ZMM

Special Requirements:
 For a list of lots subject to CEQR environmental requirements, see APPENDIX C.
 For a list of lots subject to "D" restrictive declarations, see APPENDIX D.
 For Inclusionary Housing designated areas on this map, see APPENDIX F.

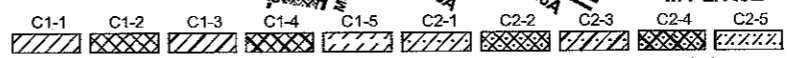
MAP KEY

8b	8d	9b
12a	12c	13a
12b	12d	13b

© Copyrighted by the City of New York



NOTE: STREETS FOR THE STREET MAP CHANGE C 120077 MMM ARE SHOWN ON THIS MAP PRIOR TO BECOMING EFFECTIVE IN ORDER TO LOCATE ZONING DISTRICT BOUNDARIES.



NOTE: Where no dimensions for zoning district boundaries appear on the zoning maps, such dimensions are determined in Article VII, Chapter 6 (Location of District Boundaries) of the Zoning Resolution.

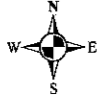
NOTE: Zoning information as shown on this map is subject to change. For the most up-to-date zoning information for this map, visit the Zoning section of the Department of City Planning website: www.nyc.gov/planning or contact the Zoning Information Desk at (212) 720-3291.

ZONING MAP 12c



NYC Digital Tax Map

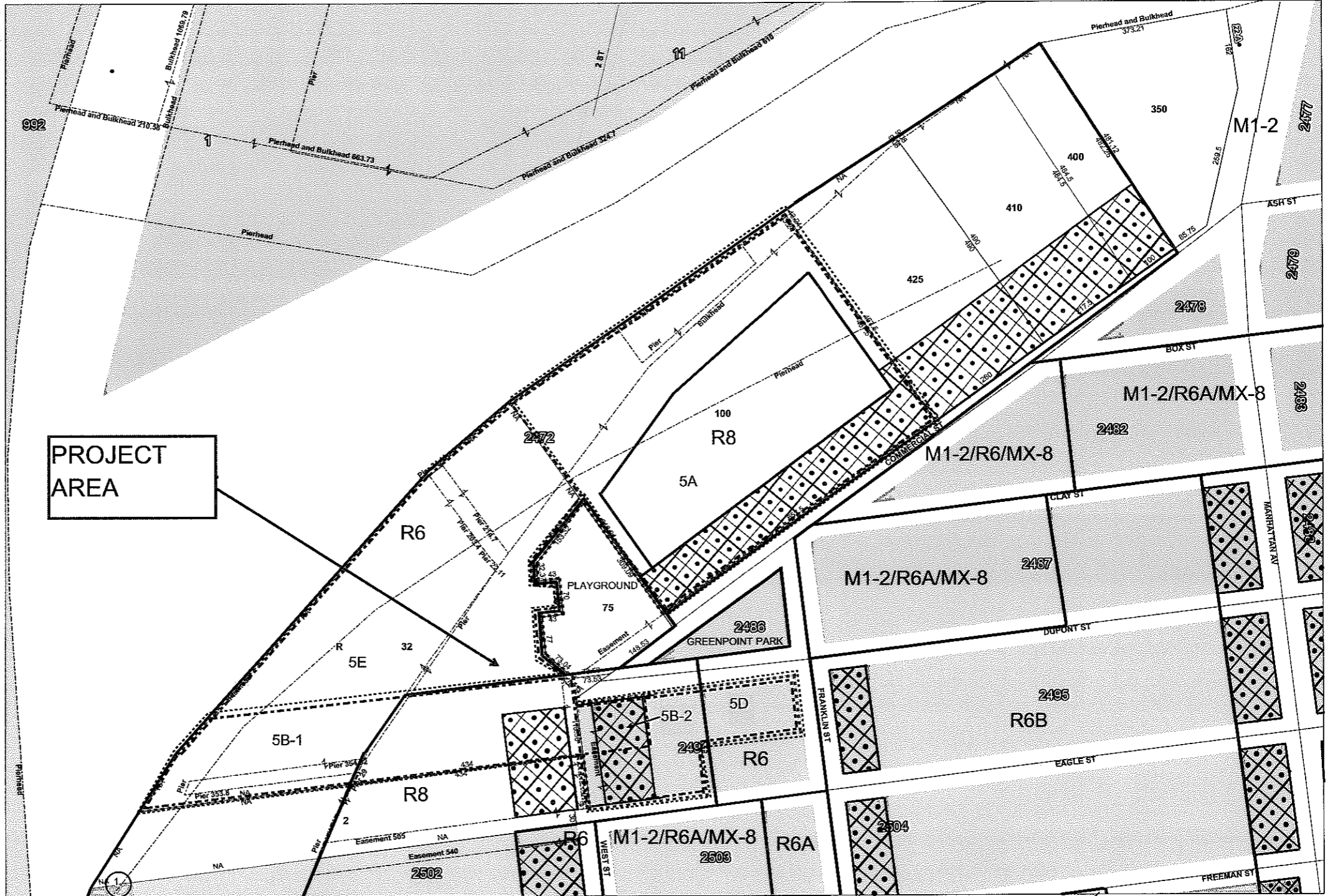
Effective Date : 10-29-2009 09:37:16
End Date : Current
Brooklyn Block: 2472



13 JUL 31 3:54 PM

Legend

- Streets
 - Miscellaneous Text
 - Possession Hooks
 - Boundary Lines
 - Lot Face Possession Hooks
 - Regular
 - Underwater
 - Tax Lot Polygon
 - Condo Number
 - Tax Block Polygon
-
- Zoning District Line
 - R6** Existing Zoning District
 - Existing C2-4 District
 - Project Area
 - Development Site
 - Proposed Zoning Lot Line
 - 5A** Proposed Zoning Lot Number

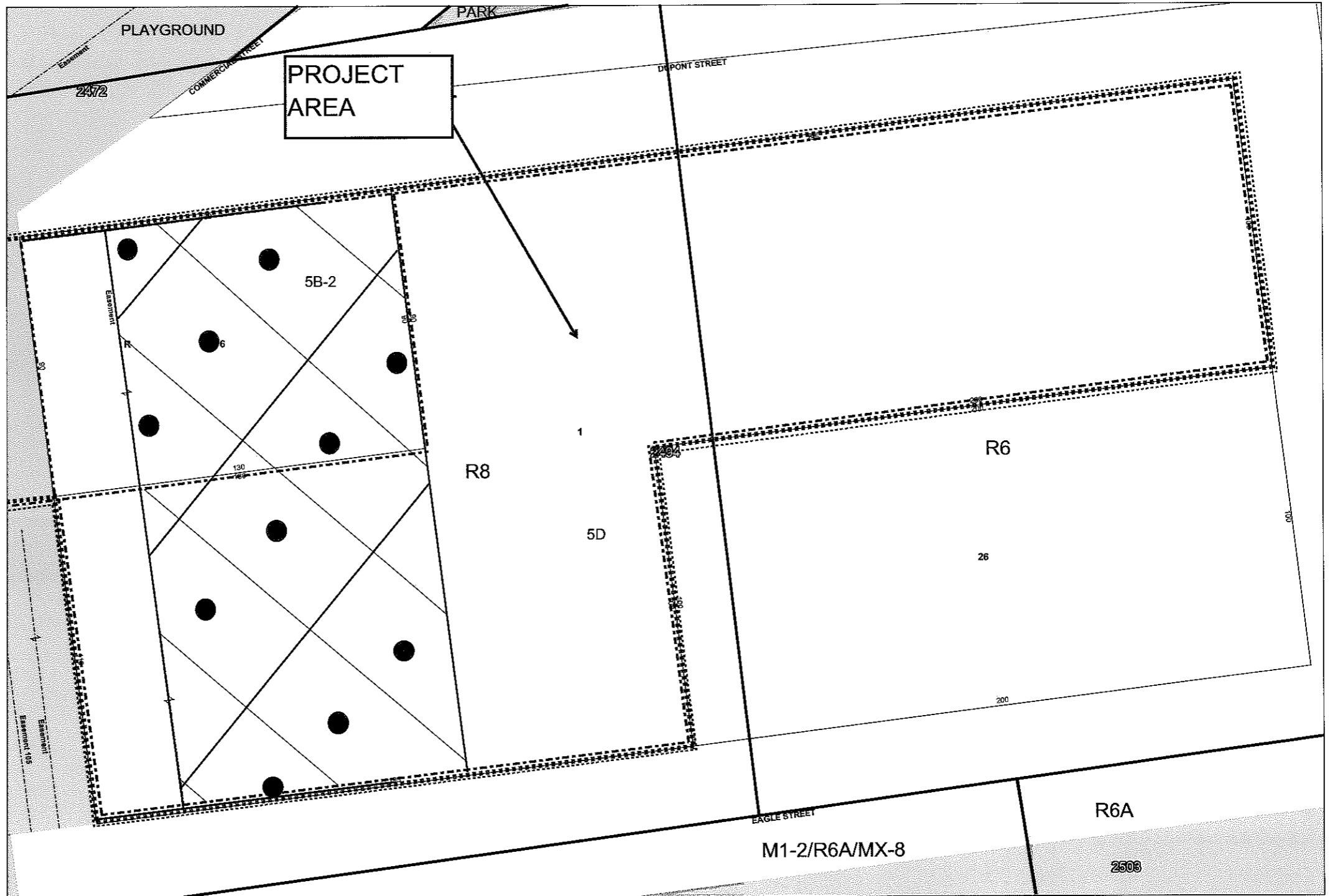


M1-2/R6A/MX-8



NYC Digital Tax Map

Effective Date : 06-14-2012 09:28:04
End Date : Current
Brooklyn Block: 2494



Legend

- Streets
- Miscellaneous Text
- ↓ Possession Hooks
- - - Boundary Lines
- ↓ Lot Face Possession Hooks
- Regular
- Underwater
- Tax Lot Polygon
- Condo Number
- ▨ Tax Block Polygon

- Zoning District Line
- R6 Existing Zoning District
- Existing C2-4 District
- - - Project Area
- Development Site
- - - Proposed Zoning Lot Line
- 5A Proposed Zoning Lot Number



NYC Digital Tax Map

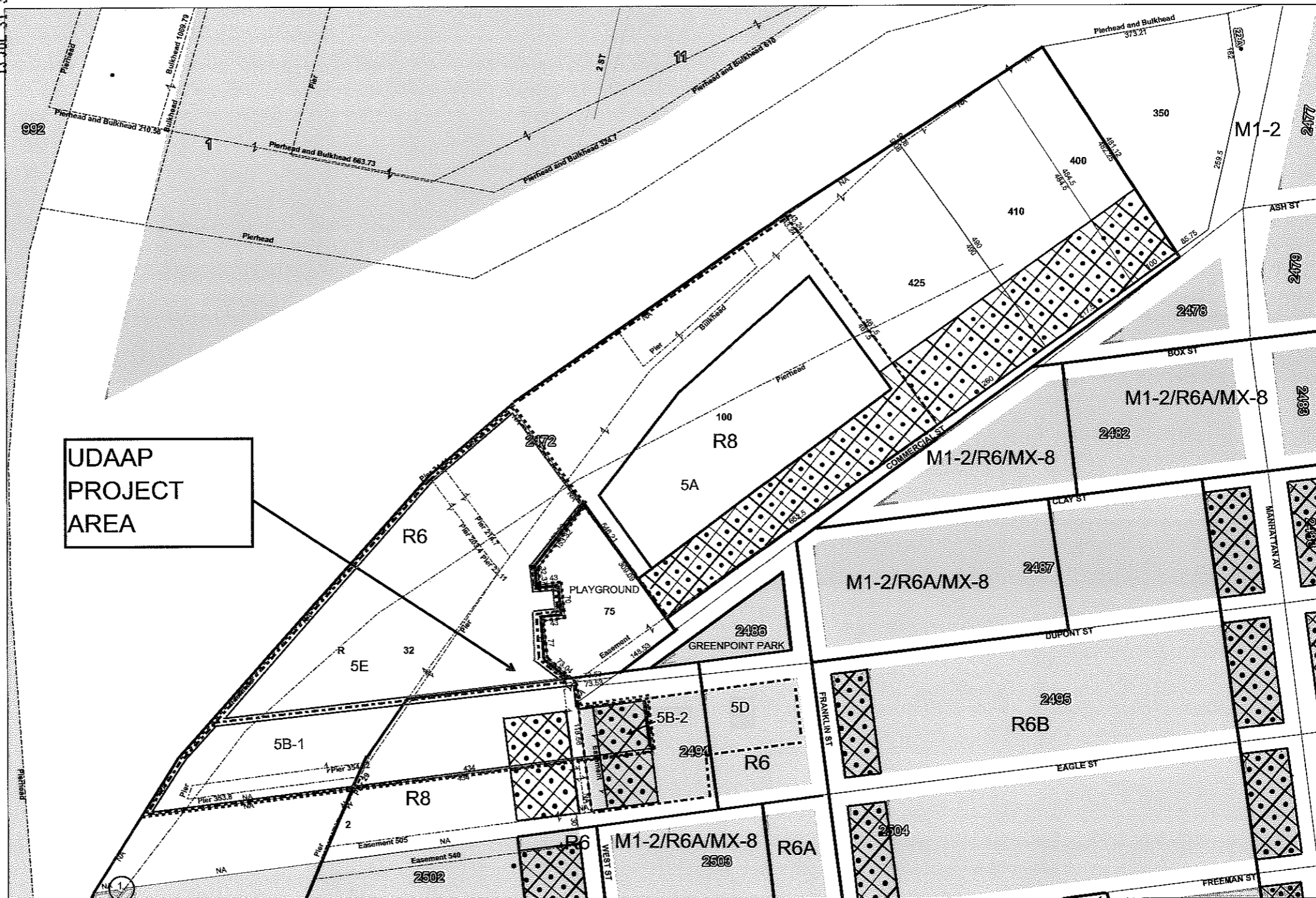
Effective Date : 10-29-2009 09:37:16
End Date : Current
Brooklyn Block: 2472



13 JUL 31 3:55 PM

Legend

- Streets
 - Miscellaneous Text
 - Possession Hooks
 - Boundary Lines
 - Lot Face Possession Hooks
 - Regular
 - Underwater
 - Tax Lot Polygon
 - Condo Number
 - Tax Block Polygon
-
- Zoning District Line
 - R6** Existing Zoning District
 - Existing C2-4 District
 - UDAAP Project Area
 - Proposed Zoning Lot Line
 - 5A** Proposed Zoning Lot Number
 - Portion Transferring Development Rights
 - Fee Transfer



**UDAAP
PROJECT
AREA**

M1-2/R6A/MX-8

0 20 40 80 120 160 Feet



NYC Digital Tax Map

Effective Date : 06-14-2012 09:28:04
End Date : Current
Brooklyn Block: 2494

Legend

- Streets
- Miscellaneous Text
- ↓ Possession Hooks
- - - Boundary Lines
- ↓ Lot Face Possession Hooks
- Regular
- Underwater
- Tax Lot Polygon
- Condo Number
- Tax Block Polygon

- Zoning District Line
- R6 Existing Zoning District
- Existing C2-4 District
- - - UDAAP Project Area
- - - Proposed Zoning Lot Line
- 5A Proposed Zoning Lot Number
- Fee Transfer

