

CREEK




NEWTON

U.S. PIERHEAD LINE

EAST RIVER

U.S. BULKHEAD LINE

### VISUAL CORRIDOR ANALYSIS DIAGRAM

-  PROJECT SITE LOCATION
-  DESIGNATED VISUAL CORRIDORS
-  VISUAL CORRIDOR WITHIN FLEXIBLE LOCATION ZONE

